SPRING LAKE (SHEET 1)
TREATMENT MAP
MUSKEGON AND OTTAWA COUNTIES
SURVEY DATE: MAY 15TH, 2023

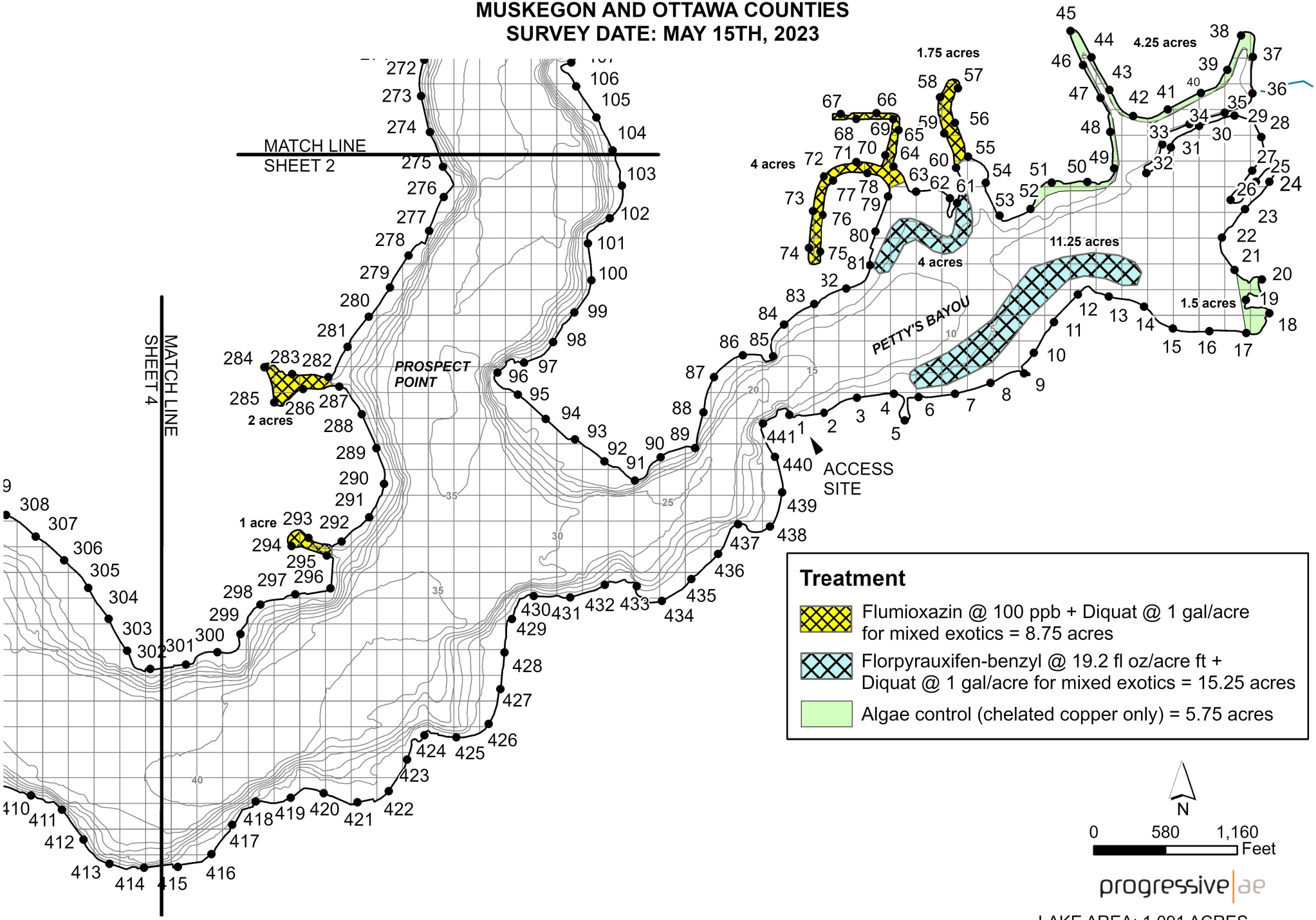

The applicator shall make adjustments, if needed, to comply with EGLE permit requirements.

LAKE AREA: 1,091 ACRES
REVISON DATE: FEBRUARY 2022

The applicator shall make adjustments, if needed, to comply with EGLE permit requirements.

SPRING LAKE (SHEET 2)
TREATMENT MAP
MUSKEGON AND OTTAWA COUNTIES
SURVEY DATE: MAY 15TH, 2023

= 1 ACRE

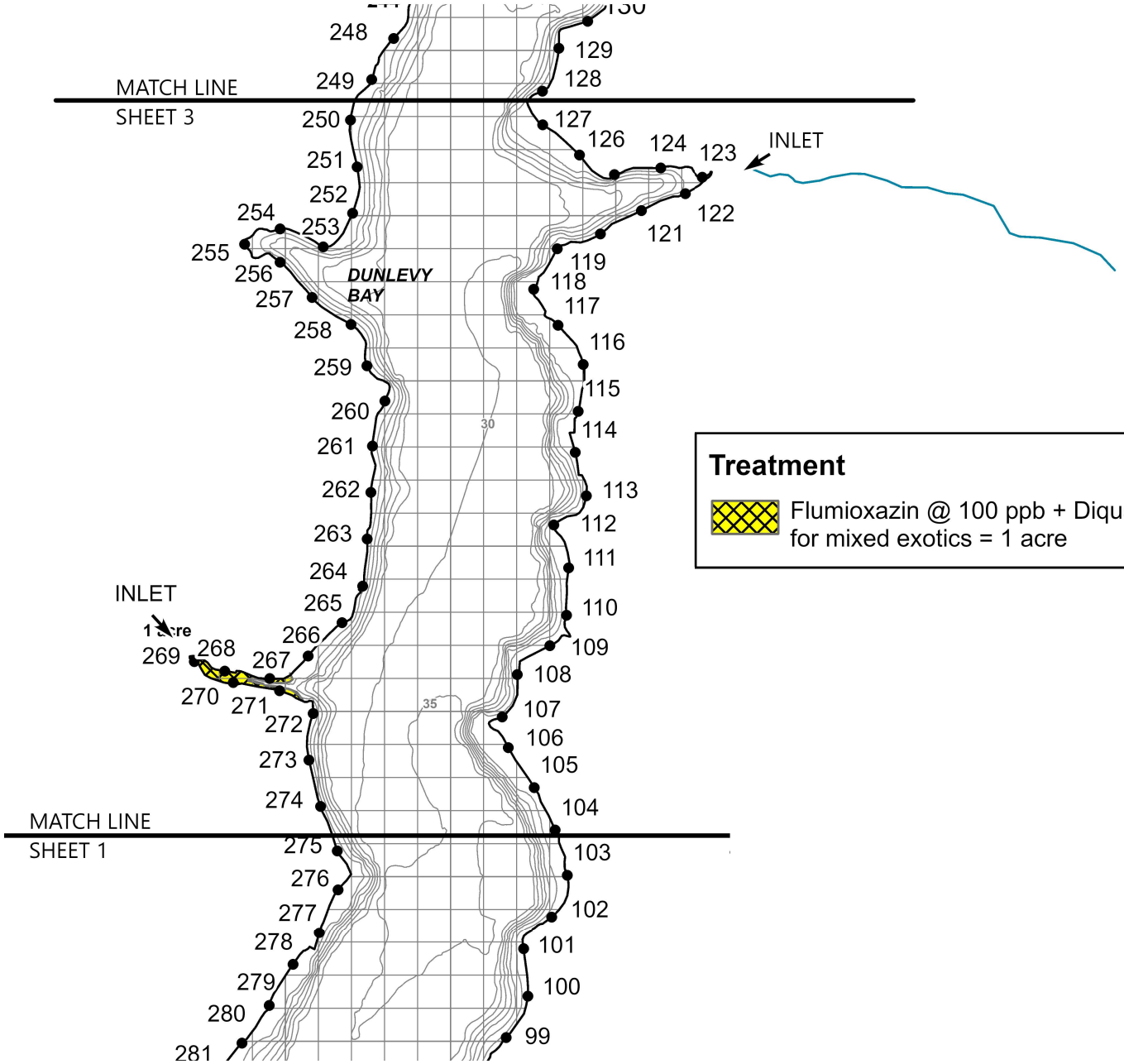

Treatment

Flumioxazin @ 100 ppb + Diquat @ 1 gal/acre for mixed exotics = 1 acre

N

0 580 1,160 Feet

progressive ae

LAKE AREA: 1,091 ACRES
REVISON DATE: FEBRUARY 2022

= 1 ACRE

SPRING LAKE (SHEET 3)
TREATMENT MAP
MUSKEGON AND OTTAWA COUNTIES
SURVEY DATE: MAY 15TH, 2023

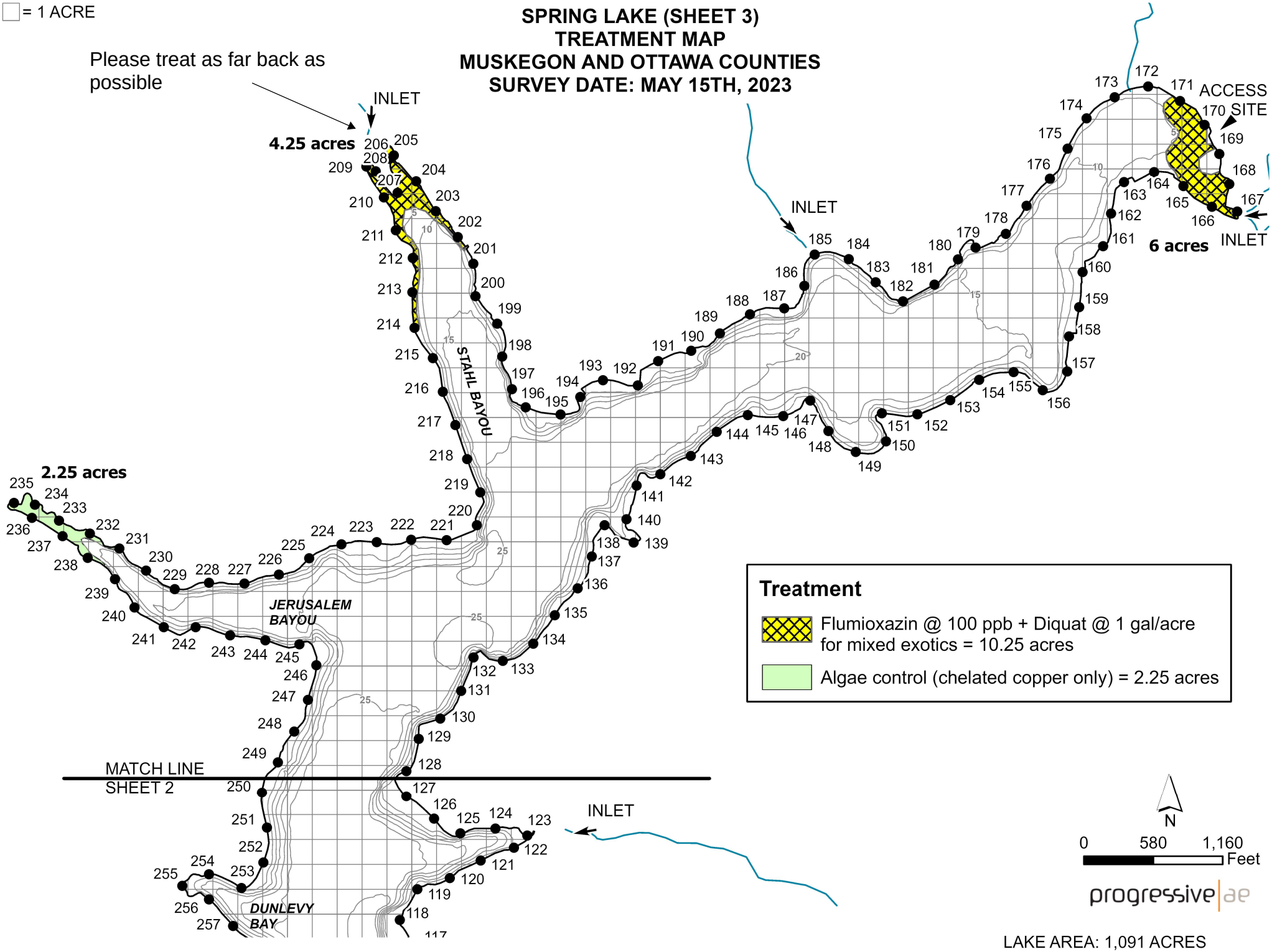

The applicator shall make adjustments, if needed, to comply with EGLE permit requirements.

LAKE AREA: 1,091 ACRES
REVISON DATE: FEBRUARY 2022

The applicator shall make adjustments, if needed, to comply with EGLE permit requirements.

SPRING LAKE (SHEET 4)
TREATMENT MAP
MUSKEGON AND OTTAWA COUNTIES
SURVEY DATE: MAY 15TH, 2023

= 1 ACRE

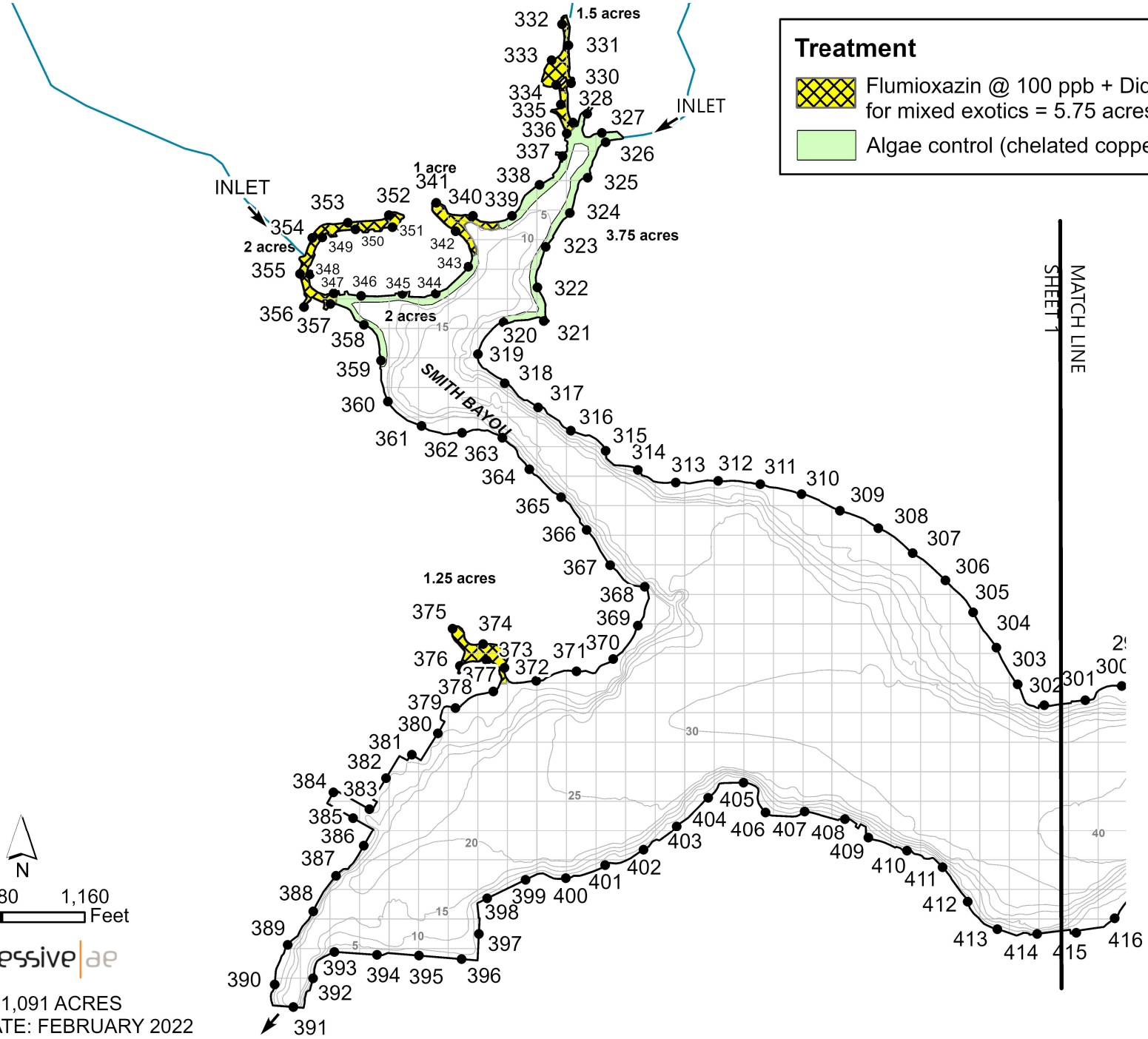

progressive|ae

LAKE AREA: 1,091 ACRES
REVISON DATE: FEBRUARY 2022

SPRING LAKE (SHEET 1)
TREATMENT MAP
MUSKEGON AND OTTAWA COUNTIES
SURVEY DATE: JUNE 20TH, 2023

= 1 ACRE

*Added Algae Treatment in Green

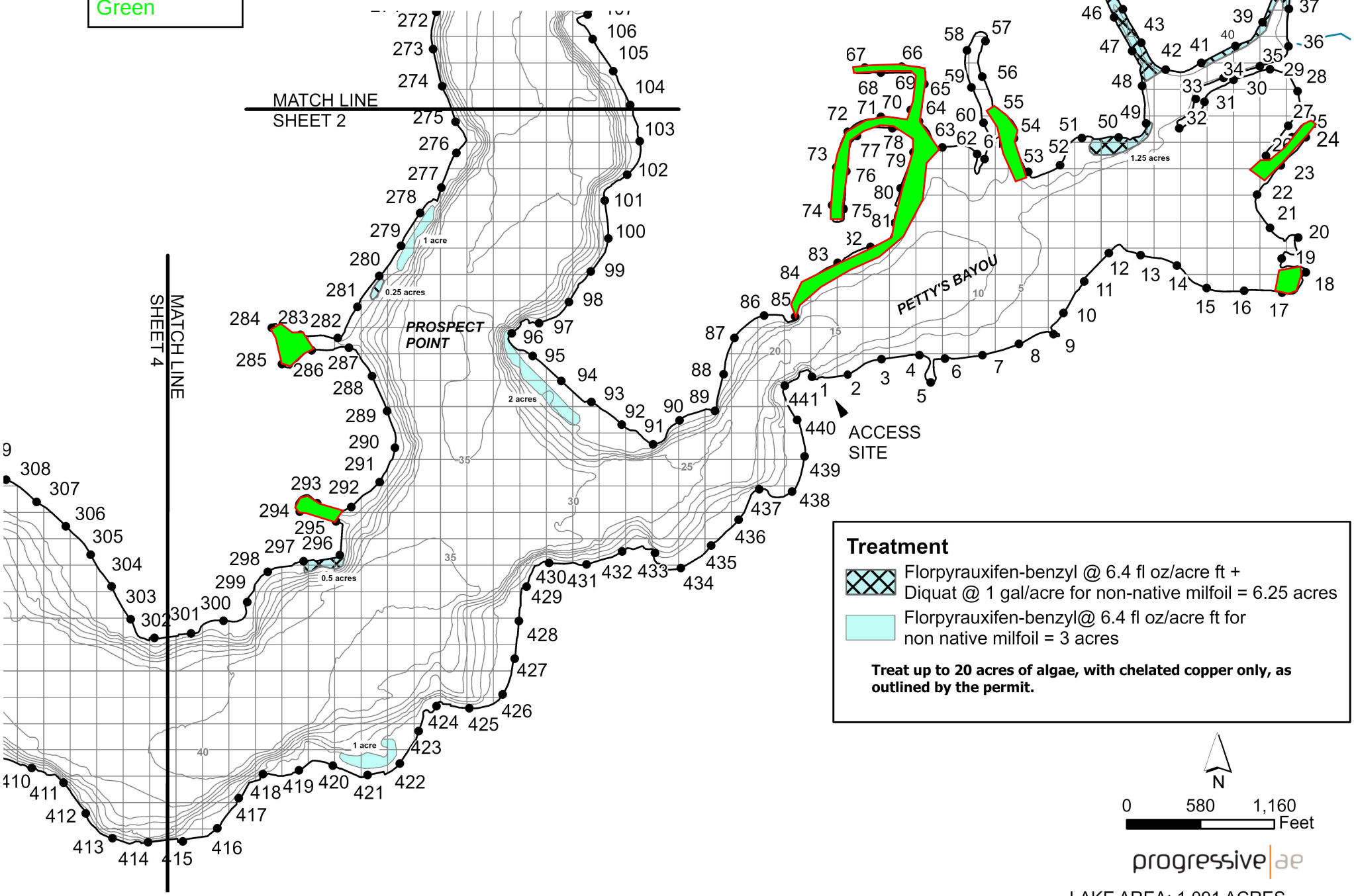

Treatment

- Florpyrauxifen-benzyl @ 6.4 fl oz/acre ft + Diquat @ 1 gal/acre for non-native milfoil = 6.25 acres
- Florpyrauxifen-benzyl@ 6.4 fl oz/acre ft for non native milfoil = 3 acres

Treat up to 20 acres of algae, with chelated copper only, as outlined by the permit.

progressive ae

LAKE AREA: 1,091 ACRES
REVISON DATE: FEBRUARY 2022

The applicator shall make adjustments, if needed, to comply with EGLE permit requirements.

The applicator shall make adjustments, if needed, to comply with EGLE permit requirements.

SPRING LAKE (SHEET 2)
TREATMENT MAP
MUSKEGON AND OTTAWA COUNTIES
SURVEY DATE: JUNE 20TH, 2023

= 1 ACRE

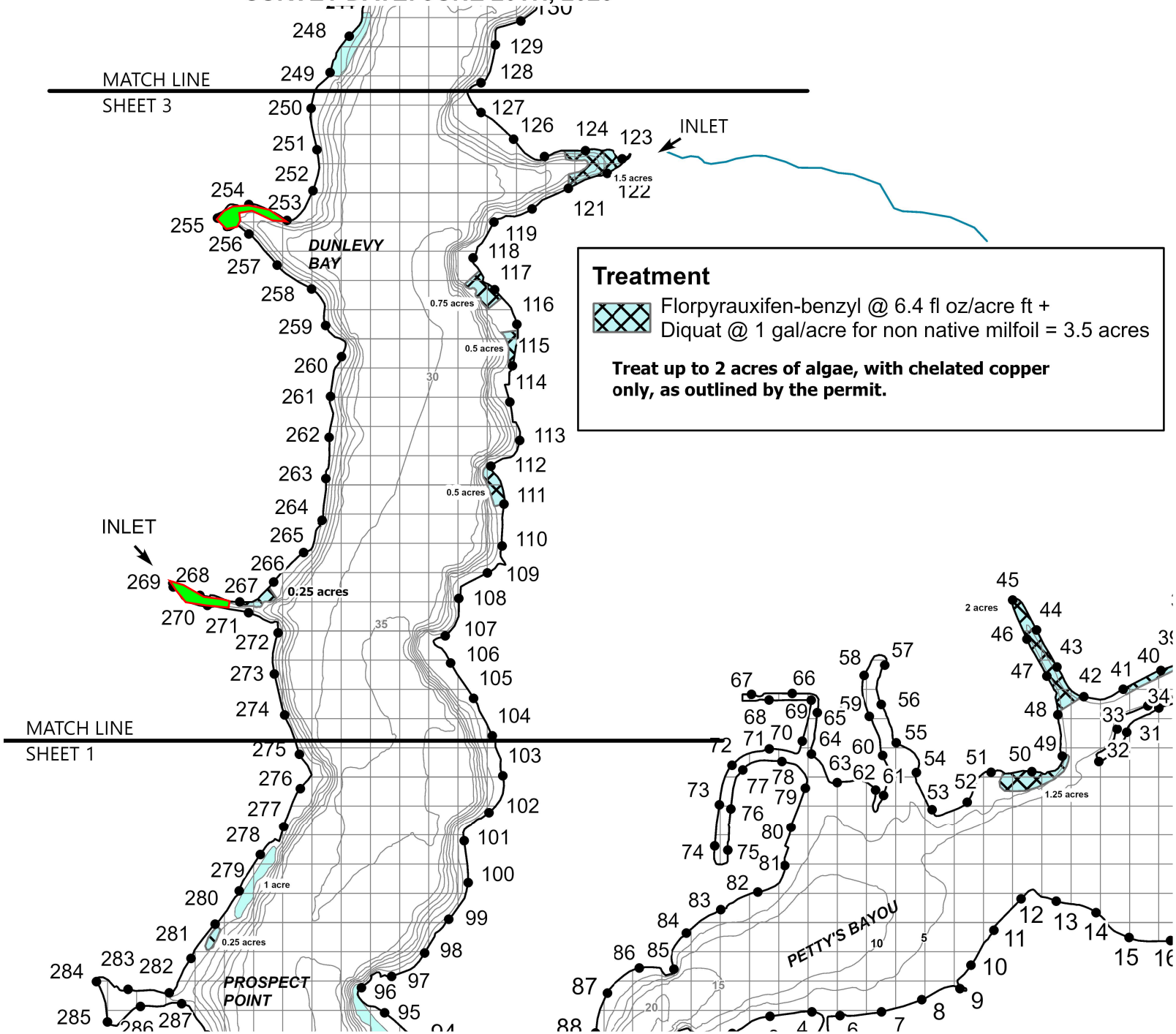

Treatment

Florpyrauxifen-benzyl @ 6.4 fl oz/acre ft + Diquat @ 1 gal/acre for non native milfoil = 3.5 acres

Treat up to 2 acres of algae, with chelated copper only, as outlined by the permit.

progressive ae

LAKE AREA: 1,091 ACRES
REVISON DATE: FEBRUARY 2022

= 1 ACRE

SPRING LAKE (SHEET 3)
TREATMENT MAP
MUSKEGON AND OTTAWA COUNTIES
SURVEY DATE: JUNE 20TH, 2023

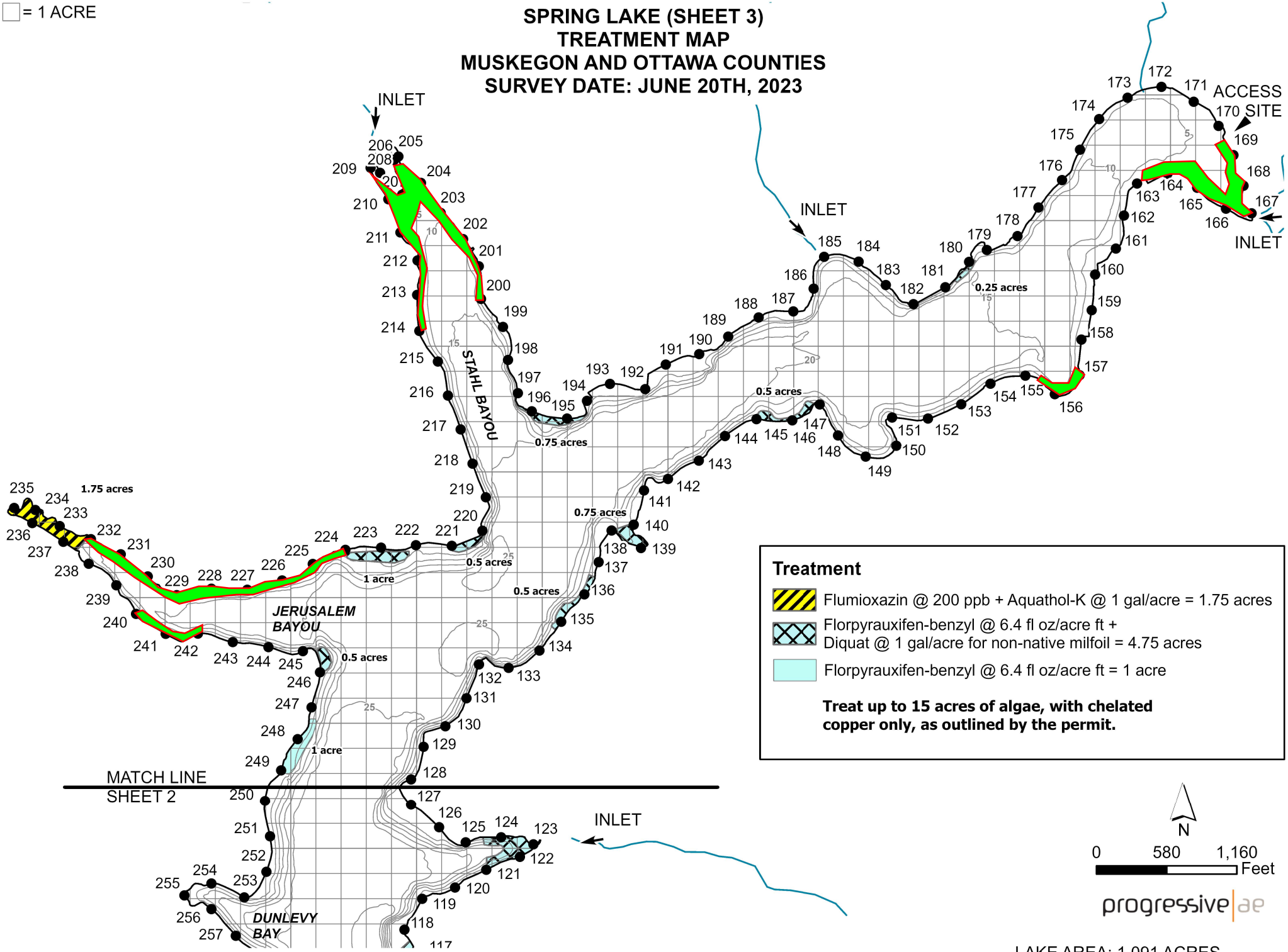

The applicator shall make adjustments, if needed, to comply with EGLE permit requirements.

LAKE AREA: 1,091 ACRES
REVISON DATE: FEBRUARY 2022

The applicator shall make adjustments, if needed, to comply with EGLE permit requirements.

SPRING LAKE (SHEET 4)
TREATMENT MAP
MUSKEGON AND OTTAWA COUNTIES
SURVEY DATE: JUNE 20TH, 2023

= 1 ACRE

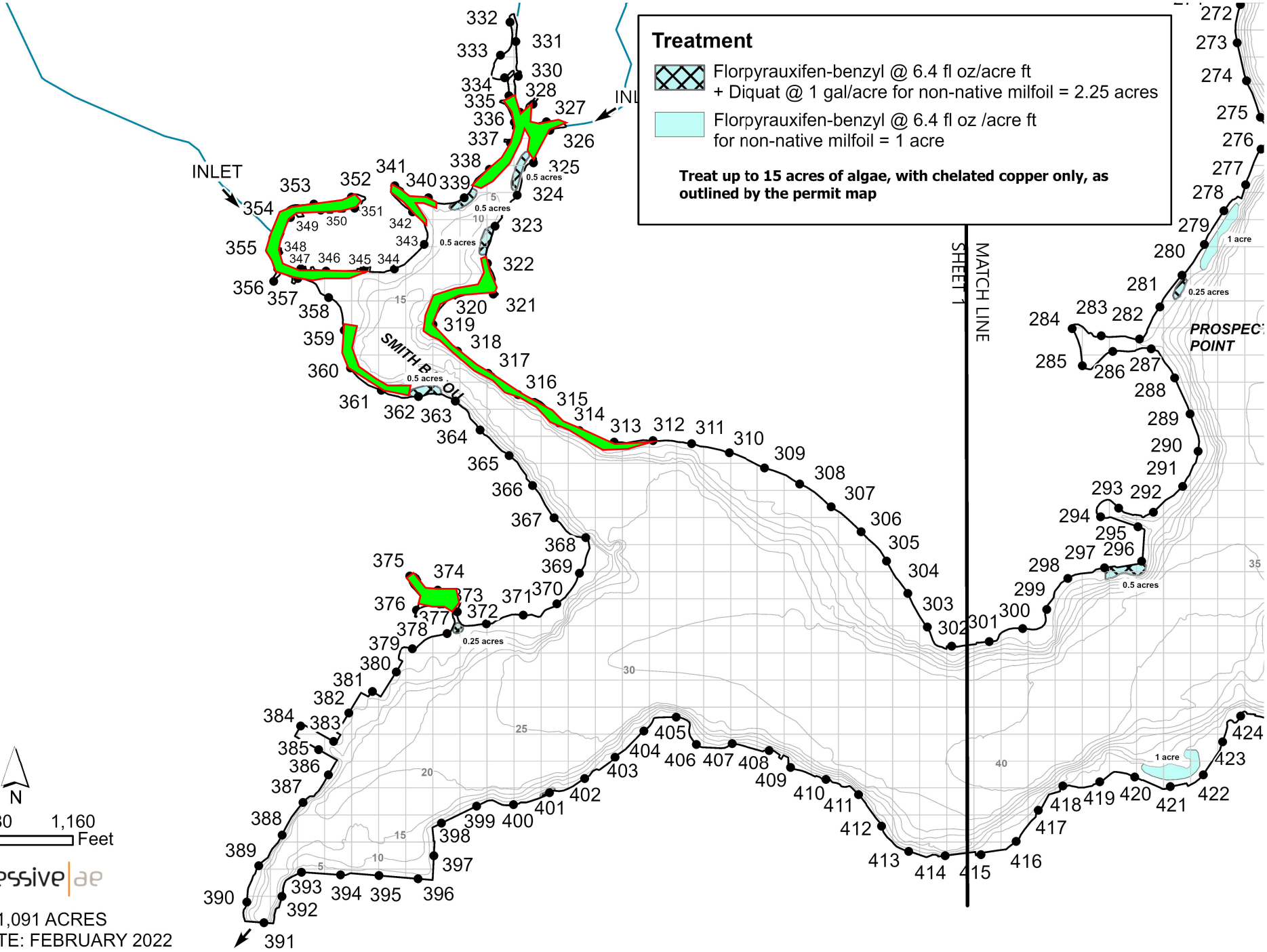

progressive ae

LAKE AREA: 1,091 ACRES
REVISON DATE: FEBRUARY 2022

SPRING LAKE (SHEET 1)
MUSKEGON AND OTTAWA COUNTIES
TREATMENT MAP
SURVEY DATE: JULY 18TH, 2023

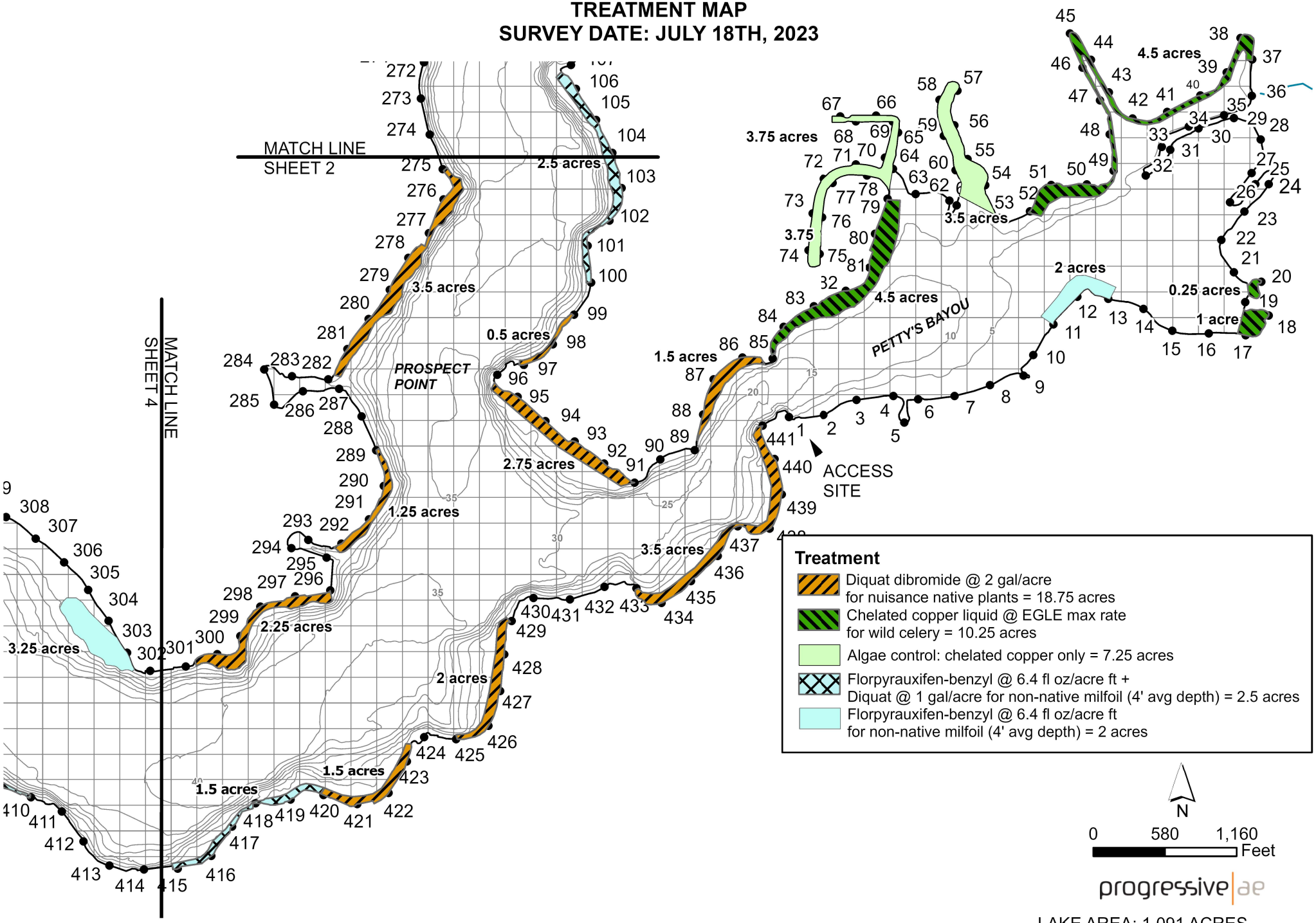

The applicator shall make adjustments, if needed, to comply with EGLE permit requirements.

LAKE AREA: 1,091 ACRES
REVISON DATE: FEBRUARY 2022

The applicator shall make adjustments, if needed, to comply with EGLE permit requirements.

SPRING LAKE (SHEET 2)
MUSKEGON AND OTTAWA COUNTIES
TREATMENT MAP
SURVEY DATE: JULY 18TH, 2023

= 1 ACRE

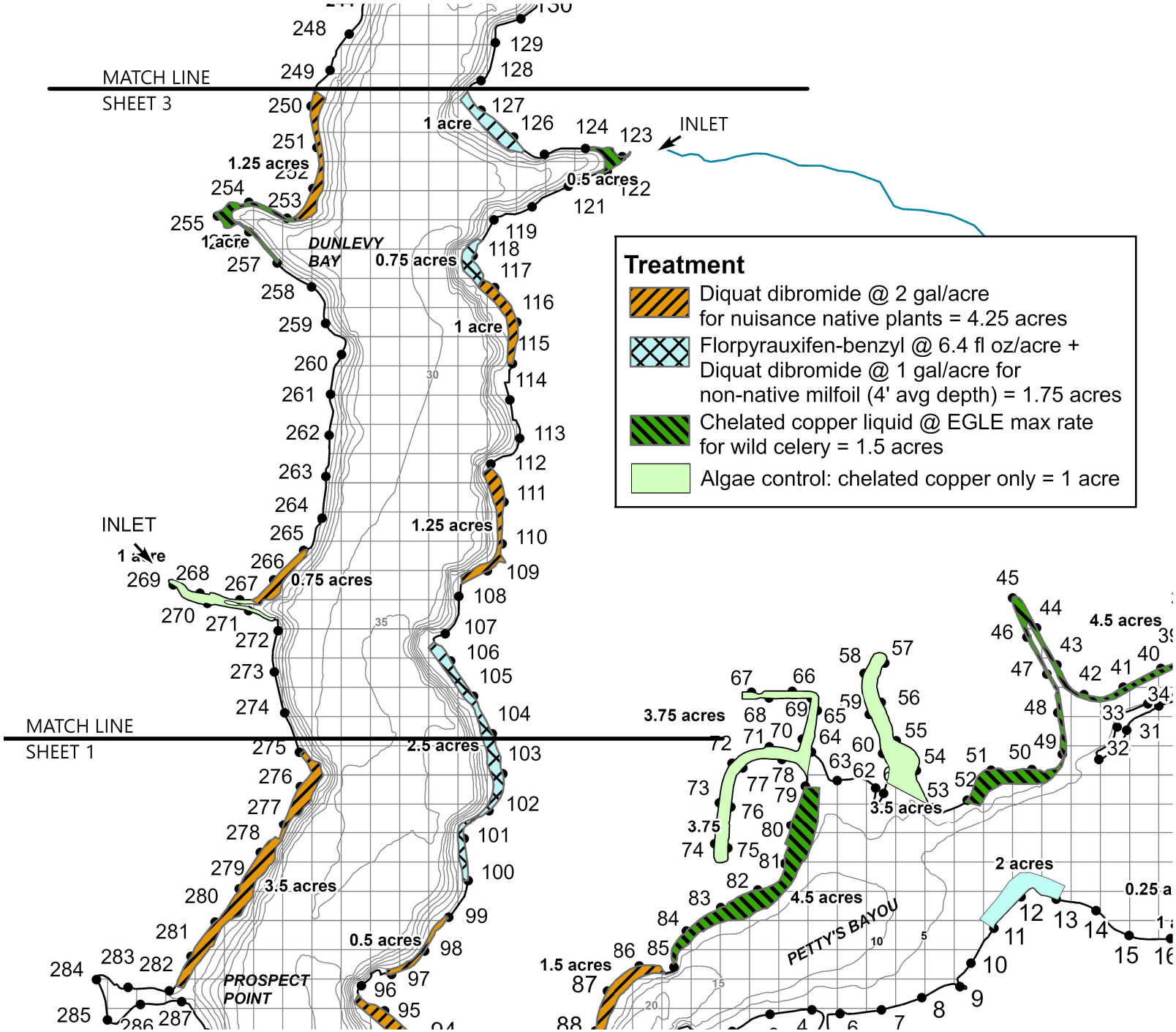

progressive|ae

LAKE AREA: 1,091 ACRES
REVISON DATE: FEBRUARY 2022

= 1 ACRE

SPRING LAKE (SHEET 3)
MUSKEGON AND OTTAWA COUNTIES
TREATMENT MAP
SURVEY DATE: JULY 18TH, 2023

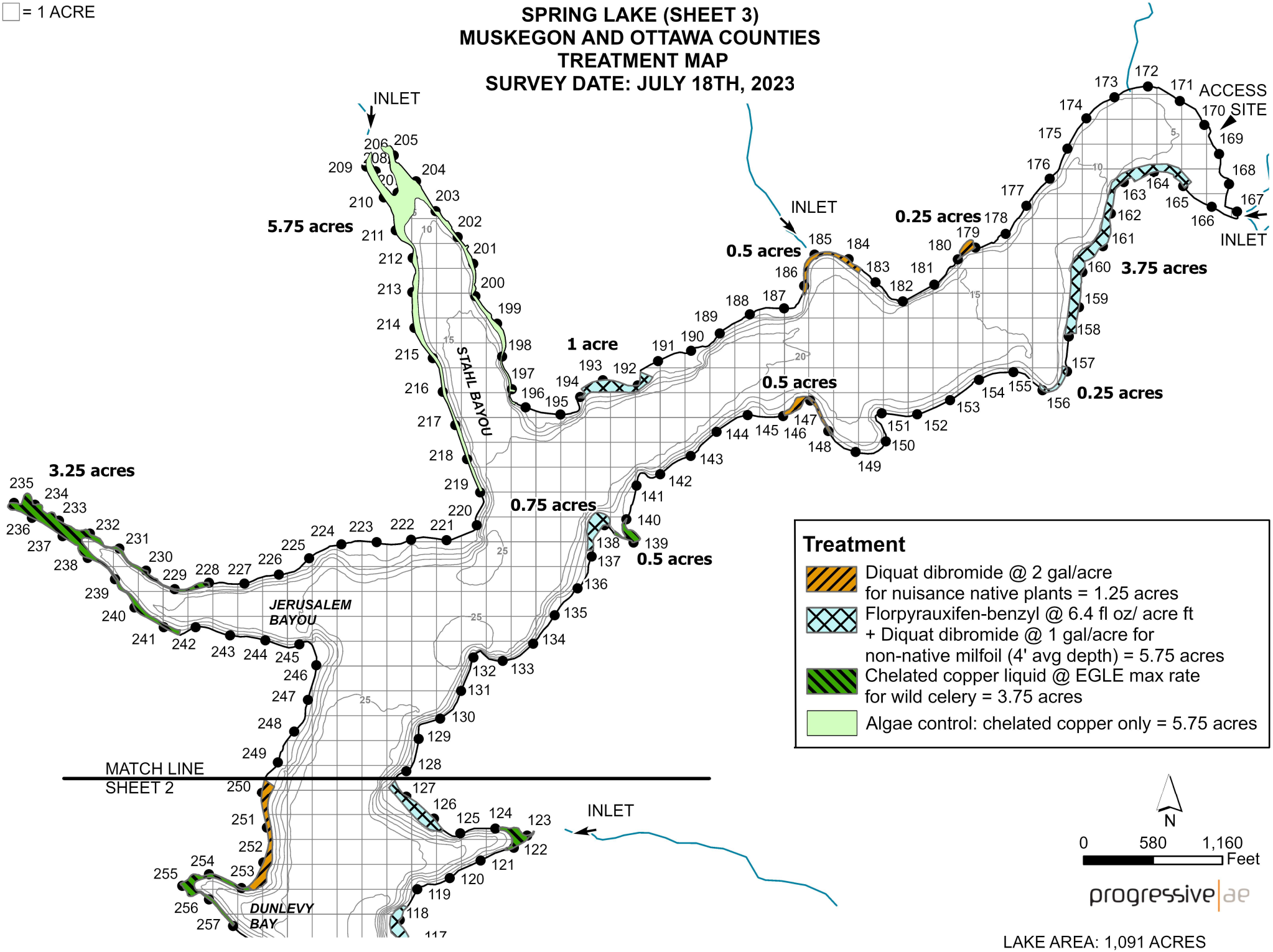

The applicator shall make adjustments, if needed, to comply with EGLE permit requirements.

LAKE AREA: 1,091 ACRES
REVISON DATE: FEBRUARY 2022

The applicator shall make adjustments, if needed, to comply with EGLE permit requirements.

SPRING LAKE (SHEET 4)
MUSKEGON AND OTTAWA COUNTIES
TREATMENT MAP
SURVEY DATE: JULY 18TH, 2023

☐ = 1 ACRE

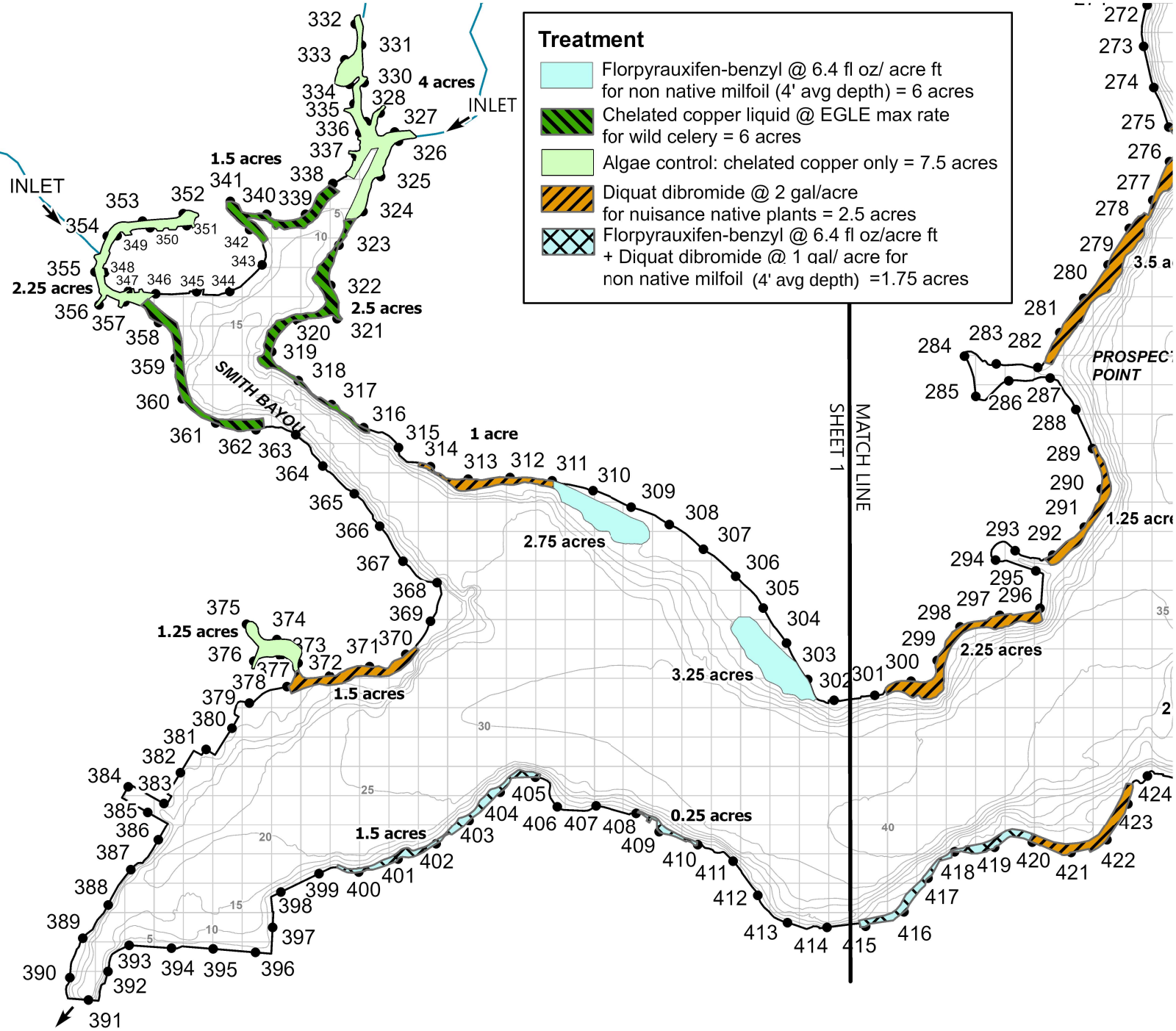

N

0 580 1,160 Feet

progressive ae

LAKE AREA: 1,091 ACRES
REVISON DATE: FEBRUARY 2022

Date:

Crew:

Weather:

Notes:

SPRING LAKE (SHEET 2)
AQUATIC PLANT SURVEY MAP
MUSKEGON AND OTTAWA COUNTIES

= 1 ACRE

LAKE AREA: 1,091 ACRES
REVISON DATE: FEBRUARY, 2022

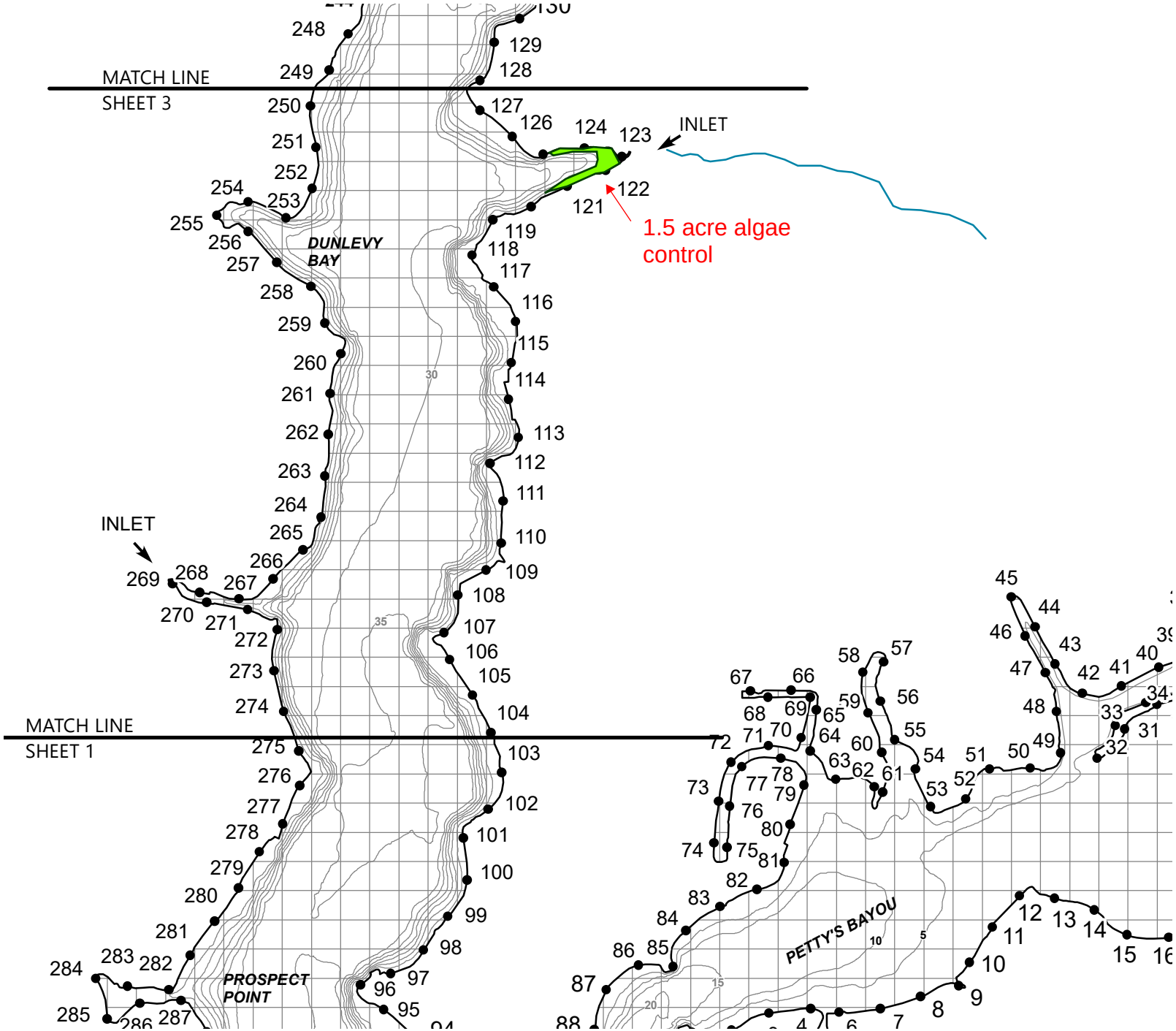

N

0 600 1,200 Feet

progressive ae

Date:

Crew:

Weather:

Notes:

SPRING LAKE (SHEET 4)
AQUATIC PLANT SURVEY MAP
MUSKEGON AND OTTAWA COUNTIES

= 1 ACRE

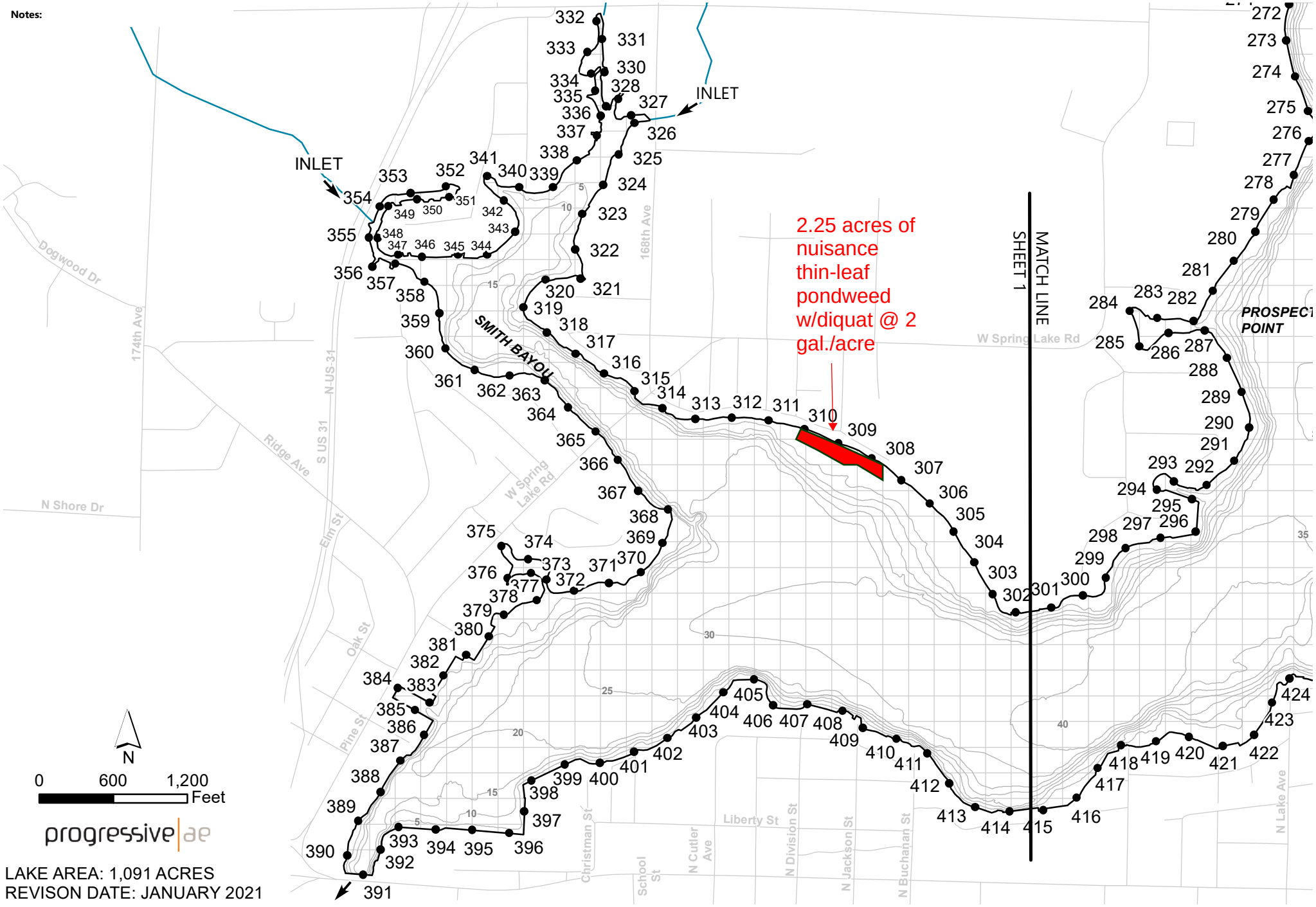

progressive ae

LAKE AREA: 1,091 ACRES

REVISON DATE: JANUARY 2021

SPRING LAKE (SHEET 1)
TREATMENT MAP
MUSKEGON AND OTTAWA COUNTIES
SURVEY DATE: AUGUST 22ND, 2023

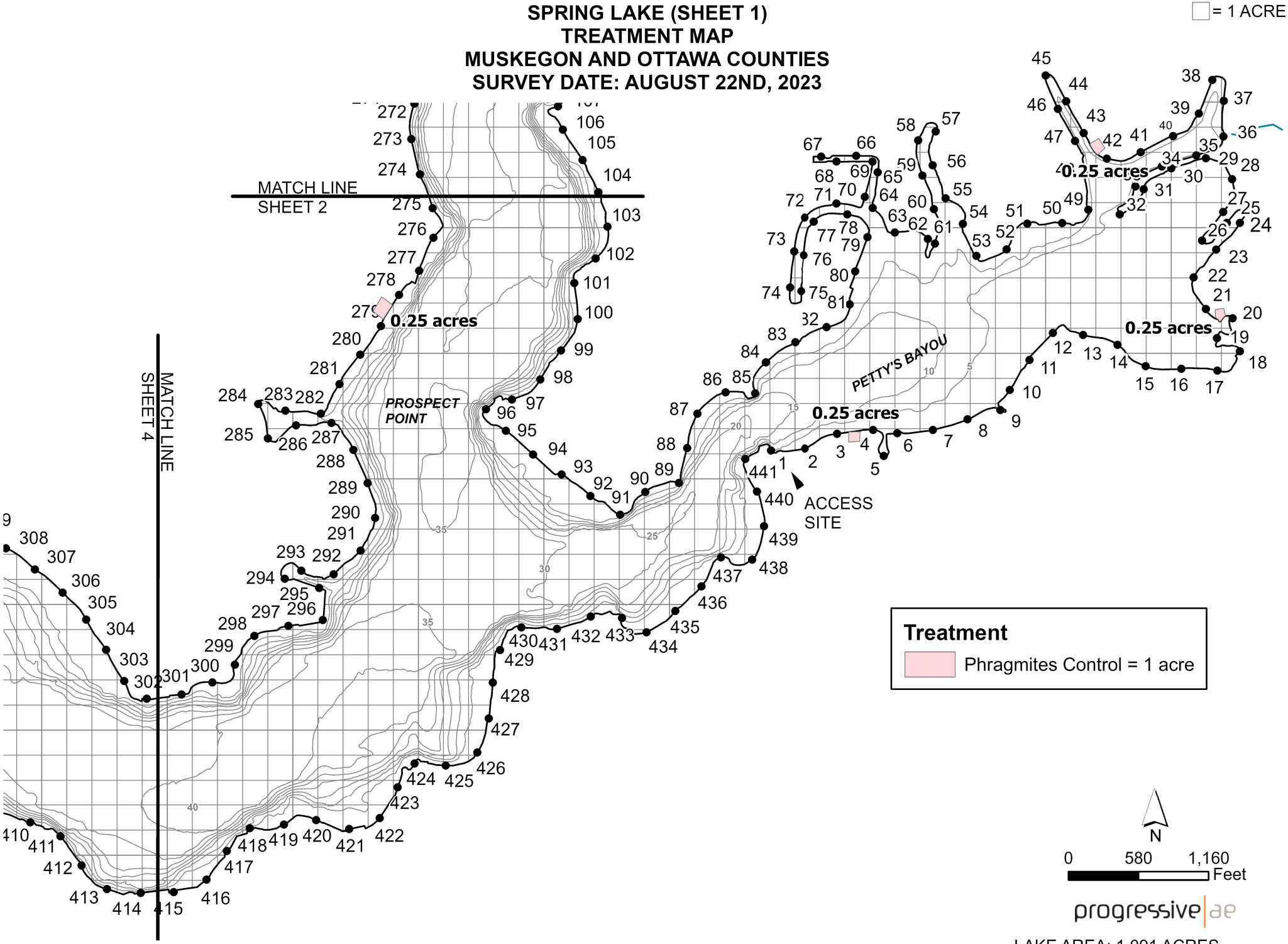

The applicator shall make adjustments, if needed, to comply with EGLE permit requirements.

LAKE AREA: 1,091 ACRES
REVISON DATE: FEBRUARY 2022

The applicator shall make adjustments, if needed, to comply with EGLE permit requirements.

SPRING LAKE (SHEET 2)
TREATMENT MAP
MUSKEGON AND OTTAWA COUNTIES
SURVEY DATE: AUGUST 22ND, 2023

= 1 ACRE

Treatment

Phragmites Control = 1.25 acres

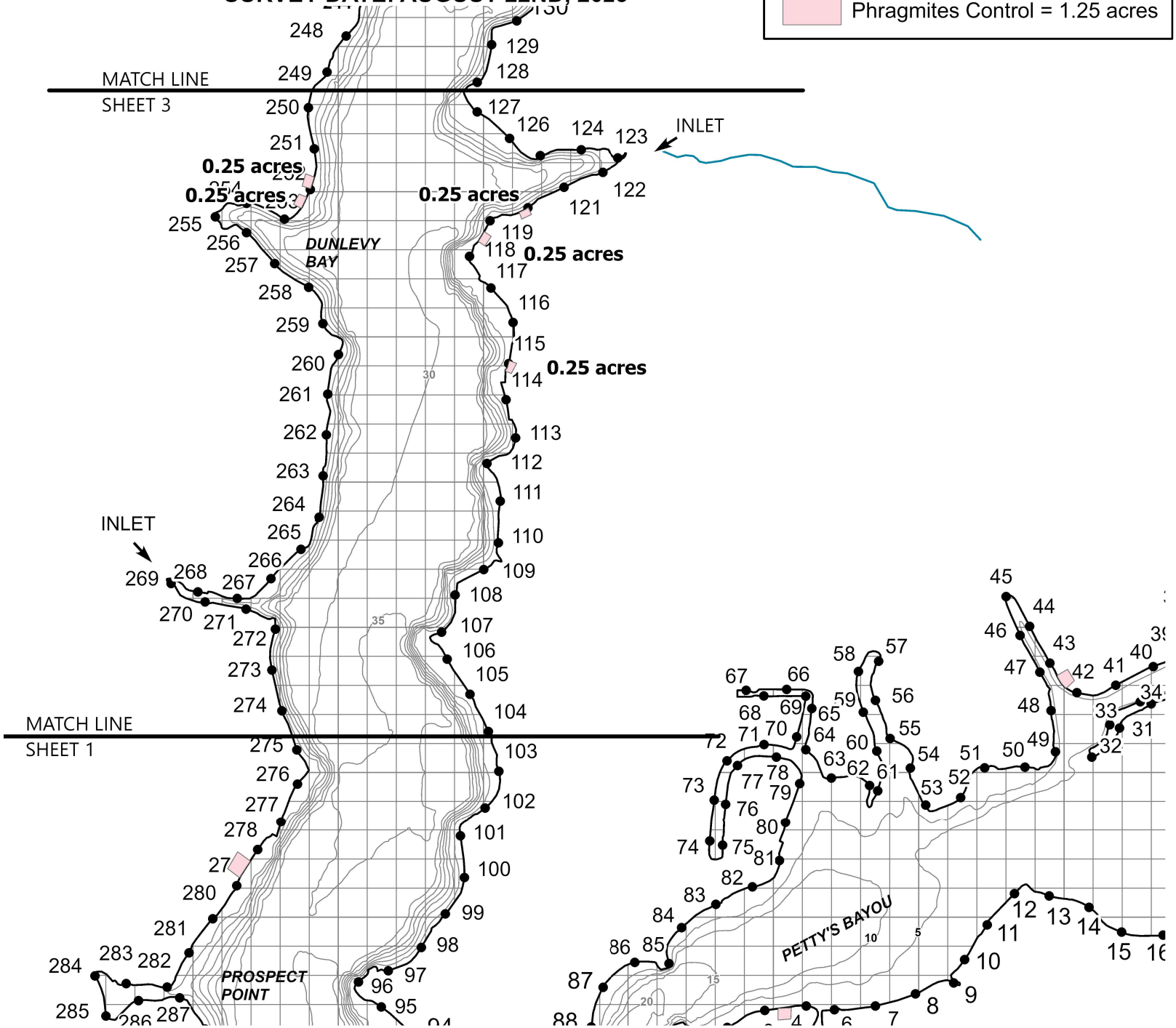

N

0 580 1,160 Feet

progressive ae

LAKE AREA: 1,091 ACRES
REVISON DATE: FEBRUARY 2022

= 1 ACRE

SPRING LAKE (SHEET 3)
TREATMENT MAP
MUSKEGON AND OTTAWA COUNTIES
SURVEY DATE: AUGUST 22ND, 2023

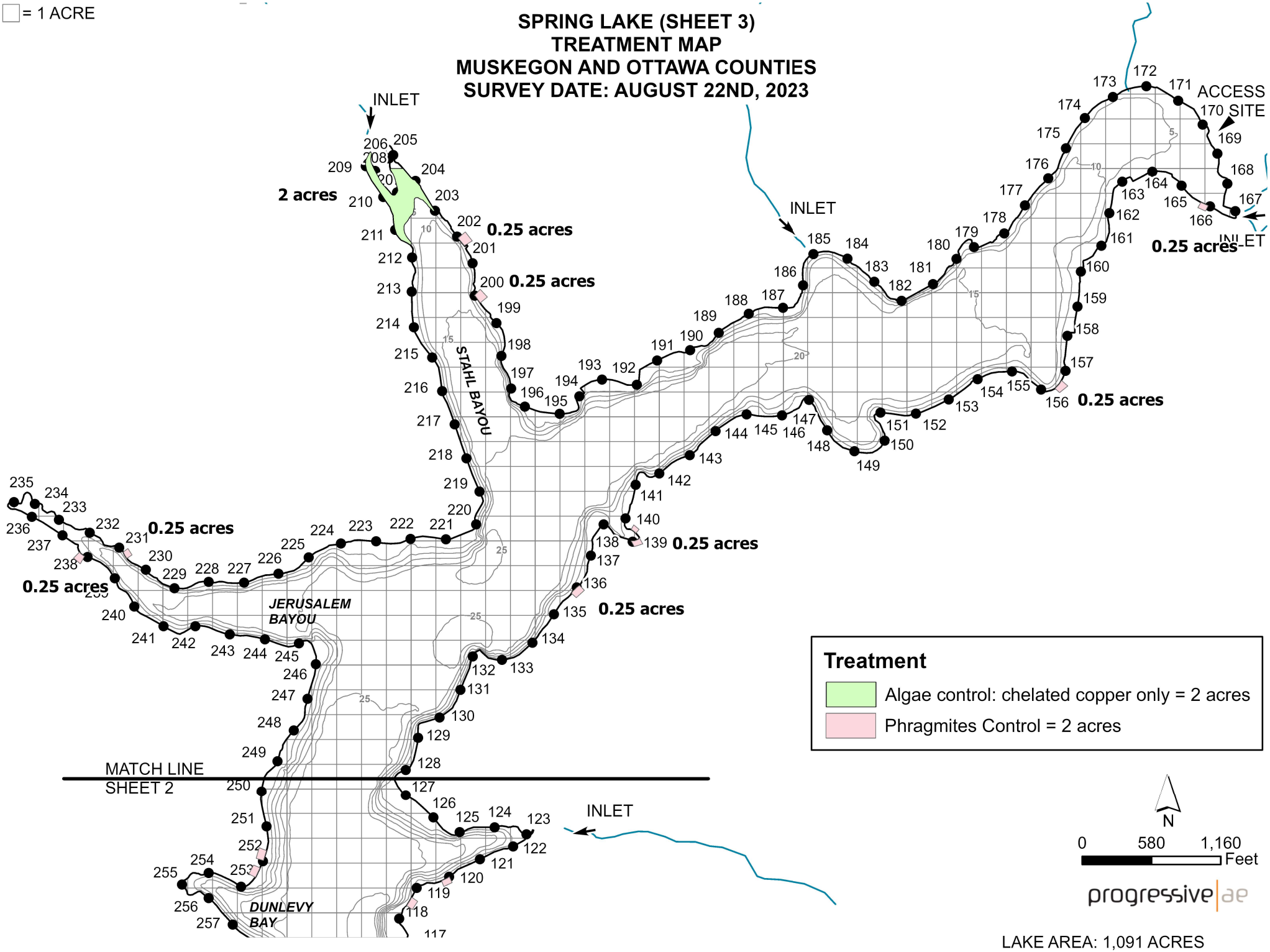

LAKE AREA: 1,091 ACRES
REVISON DATE: FEBRUARY 2022

The applicator shall make adjustments, if needed, to comply with EGLE permit requirements.

The applicator shall make adjustments, if needed, to comply with EGLE permit requirements.

SPRING LAKE (SHEET 4)
TREATMENT MAP
MUSKEGON AND OTTAWA COUNTIES
SURVEY DATE: AUGUST 22ND, 2023

= 1 ACRE

Treatment

Phragmites Control = 1.25 acres

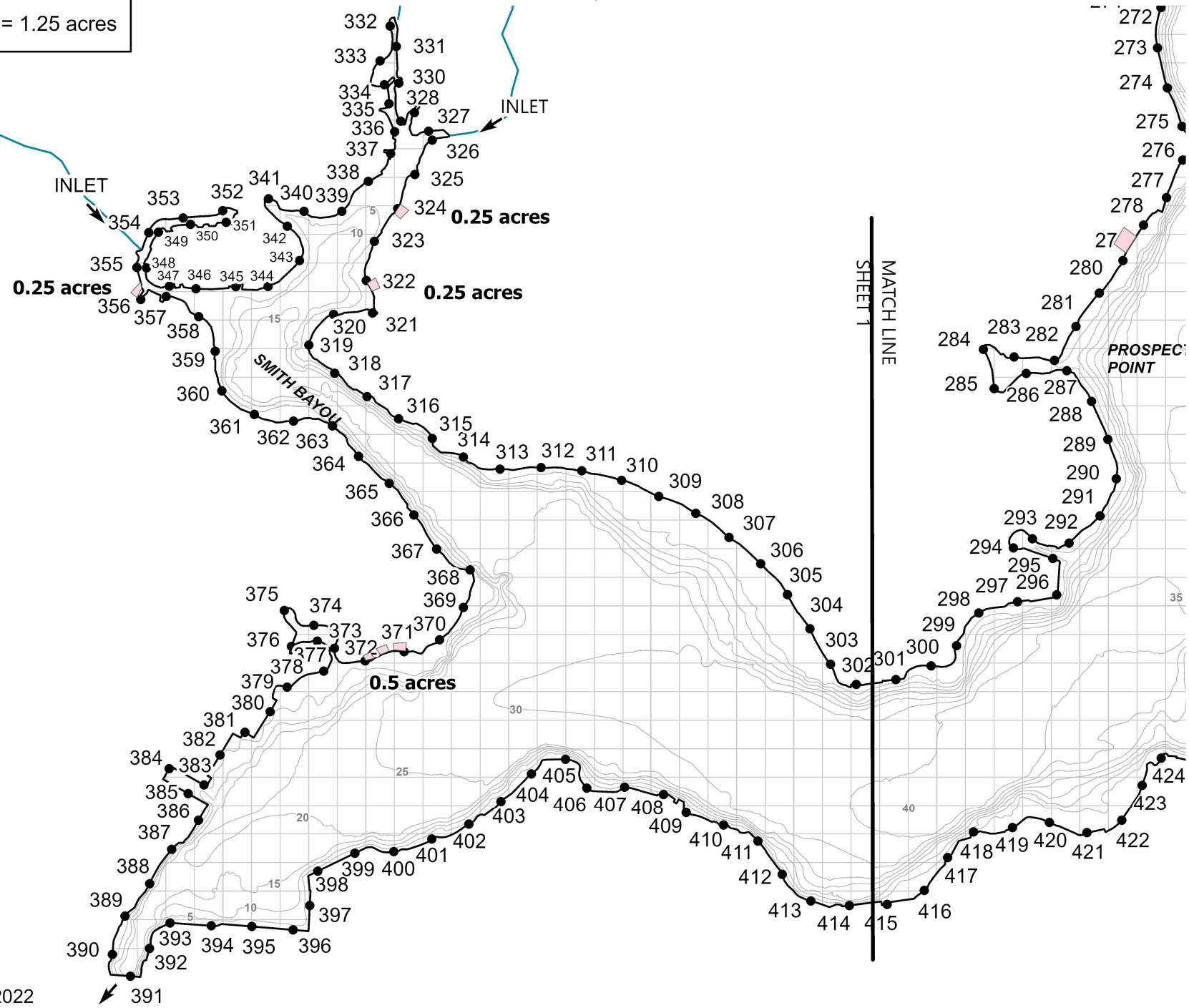

N

0 580 1,160 Feet

progressive ae

LAKE AREA: 1,091 ACRES
REVISON DATE: FEBRUARY 2022